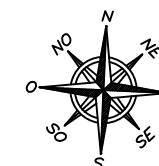













PLANTA

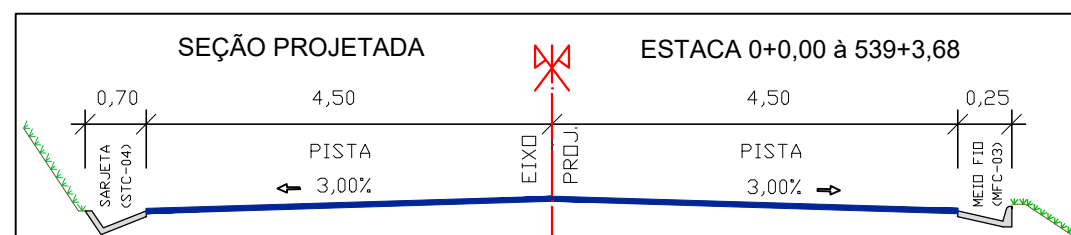
Technical drawing of a road layout (PLANTA) showing a winding road with various features and labels. The drawing includes a north arrow in the upper right corner.

Key features and labels include:

- EDA-01**: Multiple points along the road.
- ATERRO 2M**: A 2-meter embankment.
- TSS-01 L=7m**: A 7-meter structure.
- ACESSO**: Access points to the road.
- CASA**: Three house symbols.
- ROCHA**: A rock formation.
- GROTA**: Two cave locations.
- DSA-03 L=5m**: A 5-meter structure.
- BSTC** (Buried Structure Tunneling) with dimensions:
 - BSTC Ø 0,60m L=40,00m
 - BSTC Ø 0,60m L=10,00m
 - BSTC Ø 1,00m L=14,00m
 - BSTC Ø 0,80m L=8,00m
 - BSTC Ø 0,80m L=12,00m
- Curvature markers**: 100, 101, 102, 103, 104, 105, 99, 98, 97, 96, 95, 94, 93, 92, 91, 90, 89, 88.
- Stationing markers**: 0505, 9050, 0504, 9040.



	EIXO PROJETADO		CÓRREGO		TRANSPOSIÇÃO DE SARJETA (TTS-01)
0 à 301+10	ESTAQUEAMENTO		ROCHA		DESCIDAS D'ÁGUA (DSA-01 / DSA-03)
	BORDO DA PISTA		BUEIRO		DISSIPADOR DE ENERGIA (DEB)
	TERRAPLENAGEM		SARJETA (STC-04)		VALETA DE PROTEÇÃO (VPC-01)



SERVIÇO: PAVIMENTAÇÃO DA ESTRADA DE SANTA LUZIA À TODOS OS SANTOS			
OBRA / ENDEREÇO: Estrada principal de acesso entre as Comunidades - Guarapari / ES			
RESPONSÁVEL TÉCNICO: 	PREFEITO: <div style="text-align: center; font-weight: bold; font-size: 1.2em;">Edson Magalhães</div>		
ÁREA DE ASFALTO: 97.053,12 m ²	EXTENSÃO: 10.783,68 m	PRANCHA: 09 / 30	FOLHA: A3
DATA: 12/08/2021	DESENHO: Bruno Lima	ESCALA: 1 : 1.000	



PREFEITURA
MUNICIPAL DE
GUARAPARI